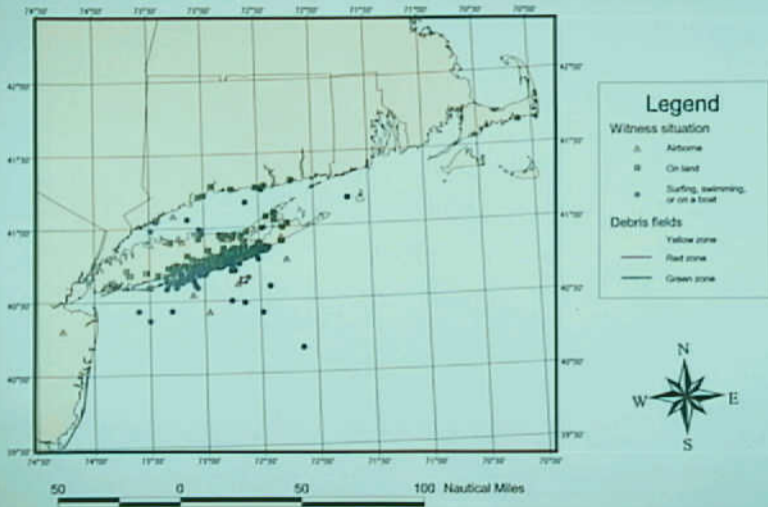
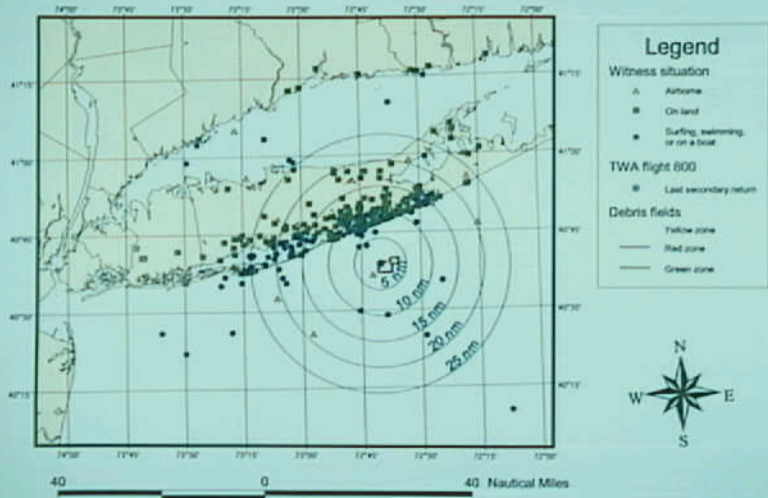


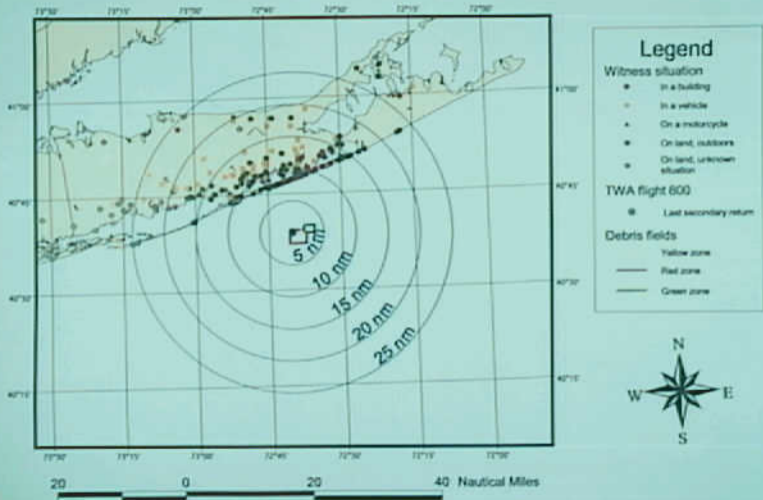
Map 1: All witnesses for whom geographic information was available



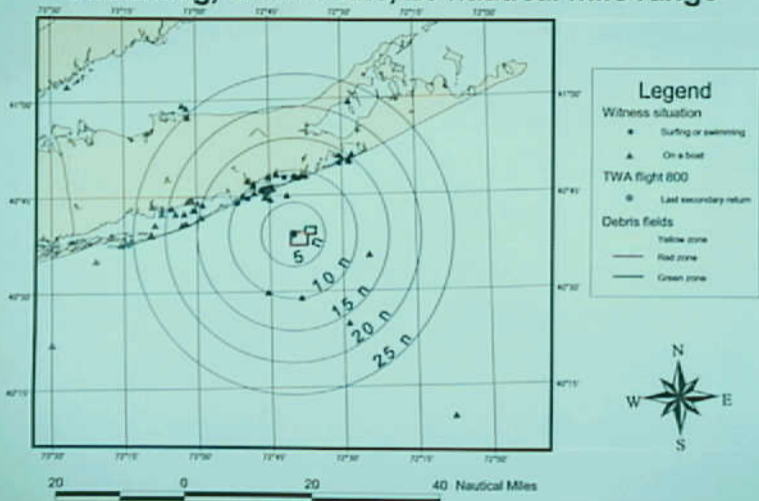
Map 2: Witnesses within 100 nautical miles




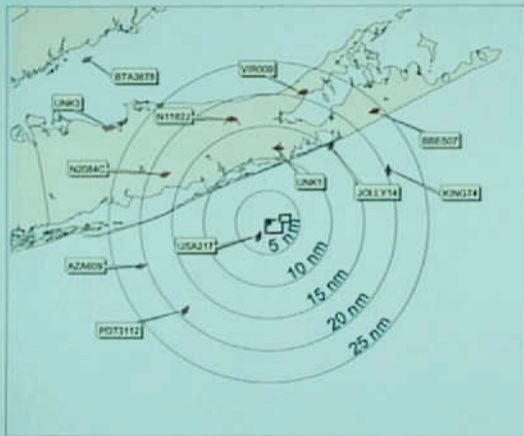
Map 3: Witnesses on land, 25 nautical mile range



Map 4: Witnesses who were surfing, swimming, or on boats, 25 nautical mile range



Map 5: Witness aircraft within 75 nautical miles



20 0 20 Nautical Miles